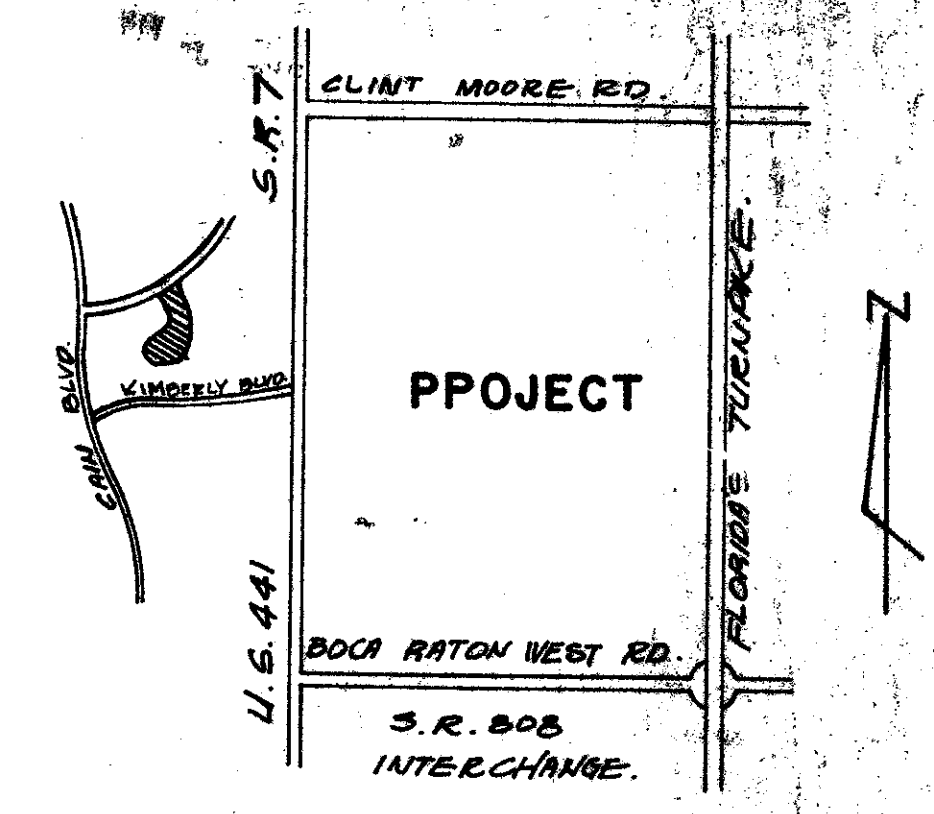


51/37

A PLANNED UNIT DEVELOPMENT BOCA GREENS PLAT NO. 9 BEING A SUBDIVISION OF LAND IN SECTION 12, TOWNSHIP 47 SOUTH, RANGE 41 EAST PALM BEACH COUNTY, FLORIDA SHEET 2 OF 2



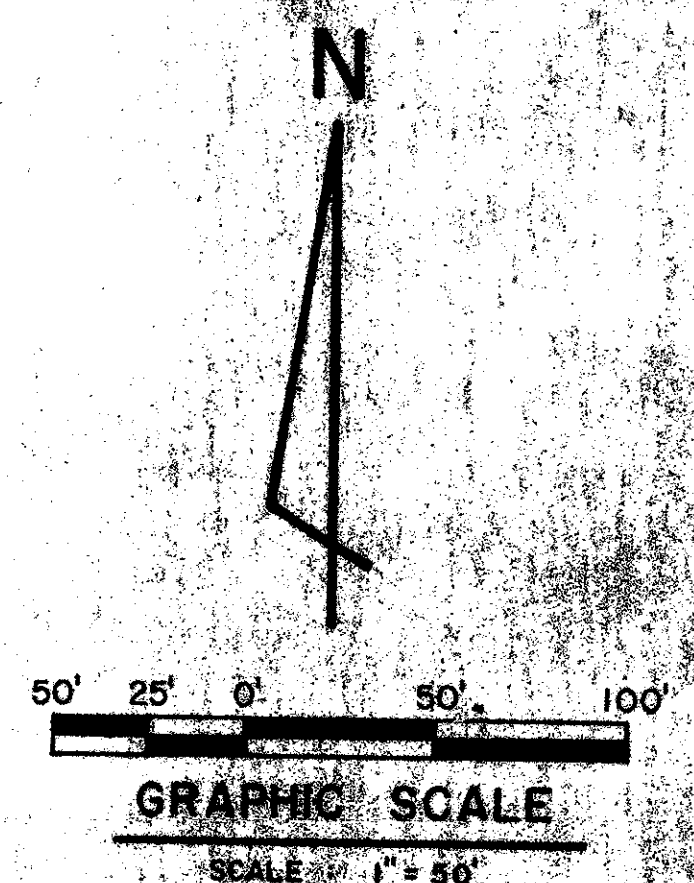
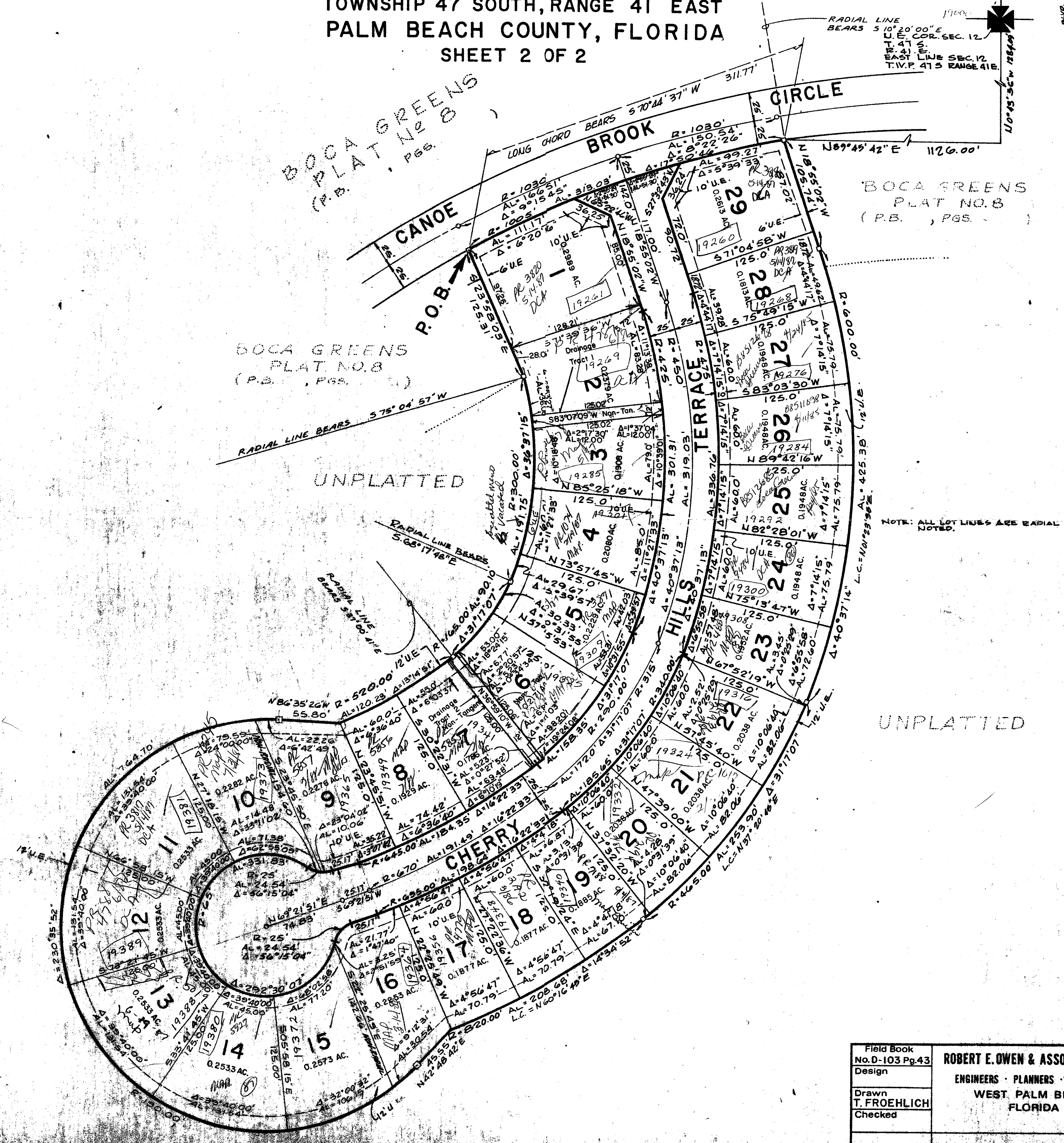
LOCATION MAP
NOT TO SCALE

51/37

DRAWING NUMBER

DRAWING NUMBER

DRAWING NUMBER



NOTE: ALL LOT LINES ARE RADIAL UNLESS OTHERWISE NOTED.

SUBDIVISION Boca Greens 9
BOOK 51 PAGE 37
FLOOD ZONE B FLOOD MAP # 1000
QUAD # 67 ZONING RE
SE PUD ZIP CODE 33433
PUD NAME BOCA GREENS

0208-302

SIDEWALK REQUIRED

JURNOUT REQUIRED

51/37

Field Book No. D-103 Pg. 43	ROBERT E. OWEN & ASSOCIATES, INC. ENGINEERS · PLANNERS · SURVEYORS WEST PALM BEACH FLORIDA	Job No. 81-053
Design		Scale 1" = 50'
Drawn T. FROEHLICH	BOCA GREENS PLAT NO. 9 PALM BEACH COUNTY, FLORIDA	Date DEC. 1984
Checked		Sheet 2 of 2